

UNITED STATES DEPARTMENT OF THE INTERIOR
NATIONAL PARK SERVICE

NATIONAL REGISTER OF HISTORIC PLACES
INVENTORY - NOMINATION FORM

Type all entries - complete applicable sections)

STATE:	Vermont
COUNTY:	Franklin
FOR NPS USE ONLY	
ENTRY DATE	NOV 20 1974

1. NAME

COMMON:
Hectorville Covered Bridge

AND/OR HISTORIC:

2. LOCATION

STREET AND NUMBER: ~~Town road~~ across South Branch of Trout River, 1.8 miles south of Montgomery Center village

CITY OR TOWN: Montgomery Center
CONGRESSIONAL DISTRICT: Vt. District

STATE: Vermont CODE: 50 COUNTY: Franklin CODE: 011

3. CLASSIFICATION

CATEGORY (Check One)	OWNERSHIP	STATUS	ACCESSIBLE TO THE PUBLIC
<input type="checkbox"/> District <input type="checkbox"/> Site <input type="checkbox"/> Building <input checked="" type="checkbox"/> Structure <input type="checkbox"/> Object	<input checked="" type="checkbox"/> Public <input type="checkbox"/> Private <input type="checkbox"/> Both	Public Acquisition: <input type="checkbox"/> In Process <input type="checkbox"/> Being Considered	<input checked="" type="checkbox"/> Occupied <input type="checkbox"/> Unoccupied <input type="checkbox"/> Preservation work in progress
PRESENT USE (Check One or More as Appropriate)			
<input type="checkbox"/> Agricultural <input type="checkbox"/> Commercial <input type="checkbox"/> Educational <input type="checkbox"/> Entertainment	<input type="checkbox"/> Government <input type="checkbox"/> Industrial <input type="checkbox"/> Military <input type="checkbox"/> Museum	<input type="checkbox"/> Park <input type="checkbox"/> Private Residence <input type="checkbox"/> Religious <input type="checkbox"/> Scientific	<input checked="" type="checkbox"/> Transportation <input type="checkbox"/> Other (Specify) _____ <input type="checkbox"/> Comments _____

4. OWNER OF PROPERTY

OWNER'S NAME: Town of Montgomery

STREET AND NUMBER: (no street number)

CITY OR TOWN: Montgomery STATE: Vermont CODE: 50

5. LOCATION OF LEGAL DESCRIPTION

COURTHOUSE, REGISTRY OF DEEDS, ETC.: Office of Town Clerk

STREET AND NUMBER: (no street number)

CITY OR TOWN: Montgomery STATE: Vermont CODE: 50

6. REPRESENTATION IN EXISTING SURVEYS

TITLE OF SURVEY: Vermont Historic Sites and Structures Survey

DATE OF SURVEY: 1974 Federal State County Local

DEPOSITORY FOR SURVEY RECORDS: Vermont Division of Historic Sites

STREET AND NUMBER: Pavilion Building

CITY OR TOWN: Montpelier STATE: Vermont CODE: 50

SEE INSTRUCTIONS

STATE:	Vermont
COUNTY:	Franklin
ENTRY NUMBER	NOV 20 1974
DATE	
FOR NPS USE ONLY	

7. DESCRIPTION

CONDITION	(Check One)					
	<input checked="" type="checkbox"/> Excellent	<input type="checkbox"/> Good	<input type="checkbox"/> Fair	<input type="checkbox"/> Deteriorated	<input type="checkbox"/> Ruins	<input type="checkbox"/> Unexposed
	(Check One)			(Check One)		
	<input checked="" type="checkbox"/> Altered	<input type="checkbox"/> Unaltered	<input type="checkbox"/> Moved	<input checked="" type="checkbox"/> Original Site		

DESCRIBE THE PRESENT AND ORIGINAL (if known) PHYSICAL APPEARANCE

The Hectorville Covered Bridge consists of a single span supported by two flanking timber Town lattice trusses. The structure has been reinforced by the addition to the inside of the trusses of two triangular laminated plank beams from which cables suspend a transverse beam to support the bottom chords near the midpoint of the clear span.

The Hectorville Bridge is 52.5 feet long overall and 19.5 feet wide; it has a 16-foot roadway. The wood floor consists of planks laid flat and perpendicular to the trusses, overlaid with two transverse strips of planks for driving surfaces. The structure rests on massive abutments built of irregular stone which have been faced with concrete. The abutments stand on prominent outcrops of bedrock.

On the exterior, the heavy planks pegged together diagonally to form the trusses (and side walls) of the bridge are sheathed with unpainted flush boards hung vertically. Similar siding painted white protects the ends of the trusses immediately inside the portals. The siding stops short of the eaves to leave strip openings along the tops of the walls.

The gable ends are sheathed with flush boards hung vertically and painted white. The portal openings have diagonal upper corners. The shallow-pitch gable roof is covered with corrugated metal sheeting painted red.



SEE INSTRUCTIONS

8. SIGNIFICANCE

PERIOD (Check One or More as Appropriate)

- | | | | |
|--|---------------------------------------|--|---------------------------------------|
| <input type="checkbox"/> Pre-Columbian | <input type="checkbox"/> 16th Century | <input type="checkbox"/> 18th Century | <input type="checkbox"/> 20th Century |
| <input type="checkbox"/> 15th Century | <input type="checkbox"/> 17th Century | <input checked="" type="checkbox"/> 19th Century | |

SPECIFIC DATE(S) (If Applicable and Known) unknown c. 1860-1890 (SHPO)

AREAS OF SIGNIFICANCE (Check One or More as Appropriate)

- | | | | |
|--|---|--|--|
| <input type="checkbox"/> Aboriginal | <input type="checkbox"/> Education | <input type="checkbox"/> Political | <input type="checkbox"/> Urban Planning |
| <input type="checkbox"/> Prehistoric | <input checked="" type="checkbox"/> Engineering | <input type="checkbox"/> Religion/Philosophy | <input type="checkbox"/> Other (Specify) |
| <input type="checkbox"/> Historic | <input type="checkbox"/> Industry | <input type="checkbox"/> Science | _____ |
| <input type="checkbox"/> Agriculture | <input type="checkbox"/> Invention | <input type="checkbox"/> Sculpture | _____ |
| <input checked="" type="checkbox"/> Architecture | <input type="checkbox"/> Landscape Architecture | <input type="checkbox"/> Social/Humanitarian | _____ |
| <input type="checkbox"/> Art | <input type="checkbox"/> Literature | <input type="checkbox"/> Theater | _____ |
| <input type="checkbox"/> Commerce | <input type="checkbox"/> Military | <input checked="" type="checkbox"/> Transportation | _____ |
| <input type="checkbox"/> Communications | <input type="checkbox"/> Music | | _____ |
| <input type="checkbox"/> Conservation | | | _____ |

STATEMENT OF SIGNIFICANCE

The Hectorville Covered Bridge crosses the South Branch of the Trout River near the hamlet from which it derives its name, south of Montgomery Center village. Five other covered wood bridges remain in the town of Montgomery, giving it the highest concentration of covered bridges by town in Vermont. Two brothers, Sheldon and Savannah Jewett of Montgomery, built all six of the bridges; the year of construction of the Hectorville Bridge is unknown. The Jewetts used Town lattice trusses in all of the bridges, which also share common architectural design and similar dimensions (except for length).

Together with another bridge constructed by the Jewett brothers across the Trout River in the adjoining town of Enosburg, the Montgomery bridges constitute the most extensive surviving record of the work of any individual covered bridge builders who practiced their trade in Vermont. The complete inventory of bridges built by the Jewetts is unknown; Richard Sanders Allen writes that they built bridges "for more than thirty years."¹ The brothers prepared timber for their bridges at their own mill, which stood in the West Hill district of Montgomery near one of the remaining bridges.

The covered bridges of Vermont are among its most cherished and symbolic historic resources. About one hundred of the bridges still stand in the state, the highest concentration by area of covered bridges in the United States.² Many of these bridges have been altered only slightly, and many relate to other structures and villagescapes to form a unique historic environment. Recently, however, various forces have caused drastic changes in the state. The covered bridges have become subject to increasingly intense and detrimental effects of those changes. The Vermont Division of Historic Sites, therefore, wishes to extend the recognition and protection of the National Register of Historic Places to a majority of the remaining covered bridges.

1. R. S. Allen, Covered Bridges of the Northeast, The Stephen Greene Press, Brattleboro, Vt., 1974, p. 60.

2. Ibid., p. 50.

SEE INSTRUCTIONS

9. MAJOR BIBLIOGRAPHICAL REFERENCES

Allen, Richard Sanders, Covered Bridges of the Northeast, The Stephen Greene Press, Brattleboro, Vt., 1974 (rev. ed.).

10. GEOGRAPHICAL DATA


LATITUDE AND LONGITUDE COORDINATES DEFINING A RECTANGLE LOCATING THE PROPERTY			O R	LATITUDE AND LONGITUDE COORDINATES DEFINING THE CENTER POINT OF A PROPERTY OF LESS THAN TEN ACRES		
CORNER	LATITUDE	LONGITUDE		LATITUDE	LONGITUDE	
	Degrees Minutes Seconds	Degrees Minutes Seconds		Degrees Minutes Seconds	Degrees Minutes Seconds	
NW	° ' "	° ' "		44° 51' 14"	72° 36' 51"	
NE	° ' "	° ' "				
SE	° ' "	° ' "				
SW	° ' "	° ' "				

18/688550
4967250
00

APPROXIMATE ACREAGE OF NOMINATED PROPERTY: one acre

LIST ALL STATES AND COUNTIES FOR PROPERTIES OVERLAPPING STATE OR COUNTY BOUNDARIES

STATE:	CODE	COUNTY	CODE
STATE:	CODE	COUNTY:	CODE
STATE:	CODE	COUNTY:	CODE
STATE:	CODE	COUNTY:	CODE



SEE INSTRUCTIONS

11. FORM PREPARED BY

NAME AND TITLE:
Hugh H. Henry, Historic Sites Researcher

ORGANIZATION: Vermont Division of Historic Sites DATE: 9/10/74

STREET AND NUMBER:
Pavilion Building

CITY OR TOWN: Montpelier STATE: Vermont CODE: 50

12. STATE LIAISON OFFICER CERTIFICATION NATIONAL REGISTER VERIFICATION

<p>As the designated State Liaison Officer for the National Historic Preservation Act of 1966 (Public Law 89-665), I hereby nominate this property for inclusion in the National Register and certify that it has been evaluated according to the criteria and procedures set forth by the National Park Service. The recommended level of significance of this nomination is:</p> <p>National <input type="checkbox"/> State <input checked="" type="checkbox"/> Local <input type="checkbox"/></p> <p>Name <u>William B. Pinney</u></p> <p>Title <u>Director of Historic Sites</u> <u>State Historic Preservation</u> <u>Officer</u></p> <p>Date <u>9/30/74</u></p>	<p>I hereby certify that this property is included in the National Register.</p> <p><u>AK Martenson</u> Director, Office of Archeology and Historic Preservation</p> <p>Date <u>11/20/74</u></p> <p>ATTEST:</p> <p><u>Charles A. Henry</u> Keeper of The National Register</p> <p>Date <u>11.14.74</u></p>
---	--



VERMONT DIVISION OF HISTORIC SITES

COUNTY Franklin TOWN Montgomery


SUBJECT Hectorville covered bridge

DATE 5/1974 FILE # 74-A-30

CREDIT Hugh H. Henry

VIEW East

3



UNITED STATES DEPARTMENT OF THE INTERIOR
NATIONAL PARK SERVICE

NATIONAL REGISTER OF HISTORIC PLACES
PROPERTY PHOTOGRAPH FORM

(Type all entries - attach to or enclose with photograph)

STATE Vermont	
COUNTY Franklin	
FOR NPS USE ONLY	
ENTRY NUMBER NOV 20 1974	DATE

SEE INSTRUCTIONS

COMMON NAME: Hectorville Covered Bridge			
ADDITIONAL OR HISTORIC:			
2. LOCATION			
STREET AND NUMBER: Town road across South Branch of Trout River, 1.8 miles south of Montgomery Center village			
CITY OR TOWN: Montgomery			
STATE: Vermont	CODE: 50	COUNTY: Franklin	CODE: 011
3. PHOTO REFERENCE			
PHOTO CREDIT: Hugh H. Henry for Vermont Division of Historic Sites			
DATE OF PHOTO: May 1974			
NEGATIVE FILED AT: Vermont Division of Historic Sites			
4. IDENTIFICATION			
DESCRIBE VIEW, DIRECTION, ETC. View of east portal, looking southwest # 1082			

1082



VERMONT DIVISION OF HISTORIC SITES

COUNTY Franklin TOWN Montgomery

SUBJECT Hectorville covered bridge

DATE 5/1974 FILE # 74-A-30

CREDIT Hugh H. Henry

VIEW South


3

Form No. 10-301a
(7/72)

UNITED STATES DEPARTMENT OF THE INTERIOR
NATIONAL PARK SERVICE

NATIONAL REGISTER OF HISTORIC PLACES
PROPERTY PHOTOGRAPH FORM

STATE Vermont	
COUNTY Franklin	
FOR NPS USE ONLY	
ENTRY NUMBER NOV 20 1974	DATE



SEE INSTRUCTIONS

1. NAME: Hectorville Covered Bridge
COMMON: _____
AND/OR HISTORIC: _____
NATIONAL REGISTER OF HISTORIC PLACES

2. STREET AND NUMBER: Town road across South Branch of Trout River, 1.8 miles south of Montgomery Center village
CITY OR TOWN: Montgomery

STATE: Vermont CODE: 50 COUNTY: Franklin CODE: 011

3. PHOTO REFERENCE: _____
PHOTO CREDIT: Hugh H. Henry for Vermont Division of Historic Sites
DATE OF PHOTO: May 1974
NEGATIVE FILED AT: Vermont Division of Historic Sites

4. IDENTIFICATION: _____
DESCRIBE VIEW, DIRECTION, ETC.
View of south elevation, looking north
#292

☆ U.S. GOVERNMENT PRINTING OFFICE: 1973-729-152/1446 III-1

PROPERTY OF THE NATIONAL REGISTER

#292